

# ADVENTURE Bingo!

## City of Greater Bendigo

### Bendigo Creek Trail, Kangaroo Flat

Approximate distance: 2.5km

**START**






To download a digital version of this map visit [bendigo.vic.gov.au/hhv](http://bendigo.vic.gov.au/hhv)

The City of Greater Bendigo acknowledges we are on Dja Dja Wurrung and Taungurung Country.

We would like to acknowledge and extend our appreciation for the Dja Dja Wurrung People and the Taungurung People, the Traditional Owners of the land that we walk and cycle on today.

We pay our respects to leaders and Elder's past, present and emerging for they hold the memories, the traditions, the culture and the hopes of all Dja Dja Wurrung Peoples and Taungurung Peoples.

We express our gratitude in the sharing of this land, our sorrow for the personal, spiritual and cultural costs of that sharing and our hope that we may walk forward together in harmony and in the spirit of healing.

		
a magpie	someone walking a dog	a drinking water fountain
		
a birdhouse	Bendigo Creek Trail sign	outdoor exercise equipment
		
an animal made from wood	a bridge	The Kangaroo Flat Library



The Healthy Heart of Victoria initiative is supported by the Victorian Government